









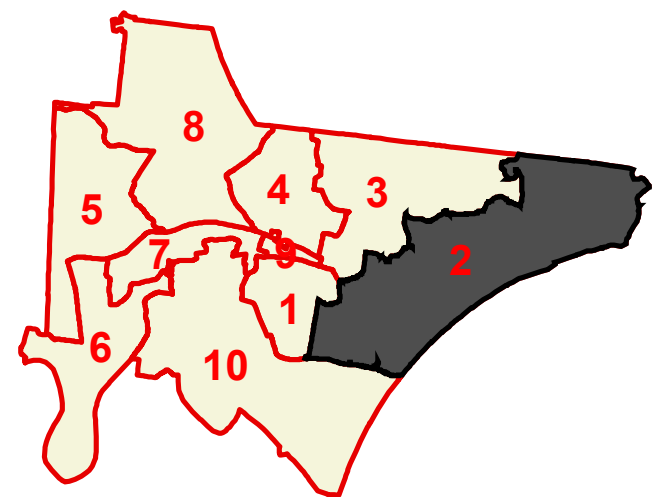


Trousdale County

County Commission District 2

TOTAL POPULATION	933
DEVIATION	22
% DEVIATION	2.4%
WHITE POPULATION	831
% WHITE	89.1%
BLACK POPULATION	35
% BLACK	3.8%
OTHER POPULATION	67
% OTHER	7.2%
HISPANIC POPULATION	30
% HISPANIC	3.2%

-  County Commission District
-  Interstates
-  U.S. Highway
-  State Highway
-  Local Roads
-  Pipeline (Incomplete)
-  Powerline (Incomplete)
-  Stream
- City, Town**
-  City, Town
-  County



This map is provided as a public service and is for informational purposes only. It is not an endorsement or approval by the Comptroller of the Treasury of any proposed district boundaries contained herein.
 Created On: 10/20/2021

